

















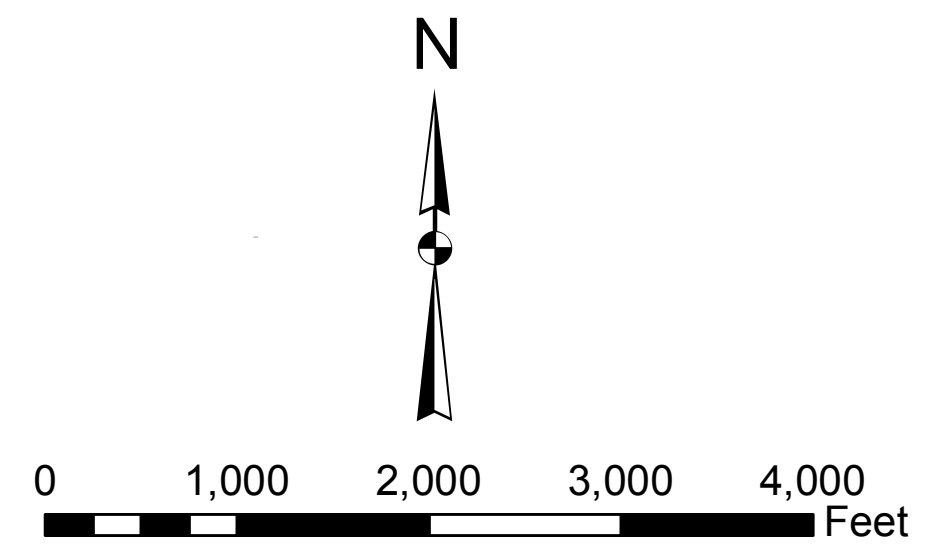
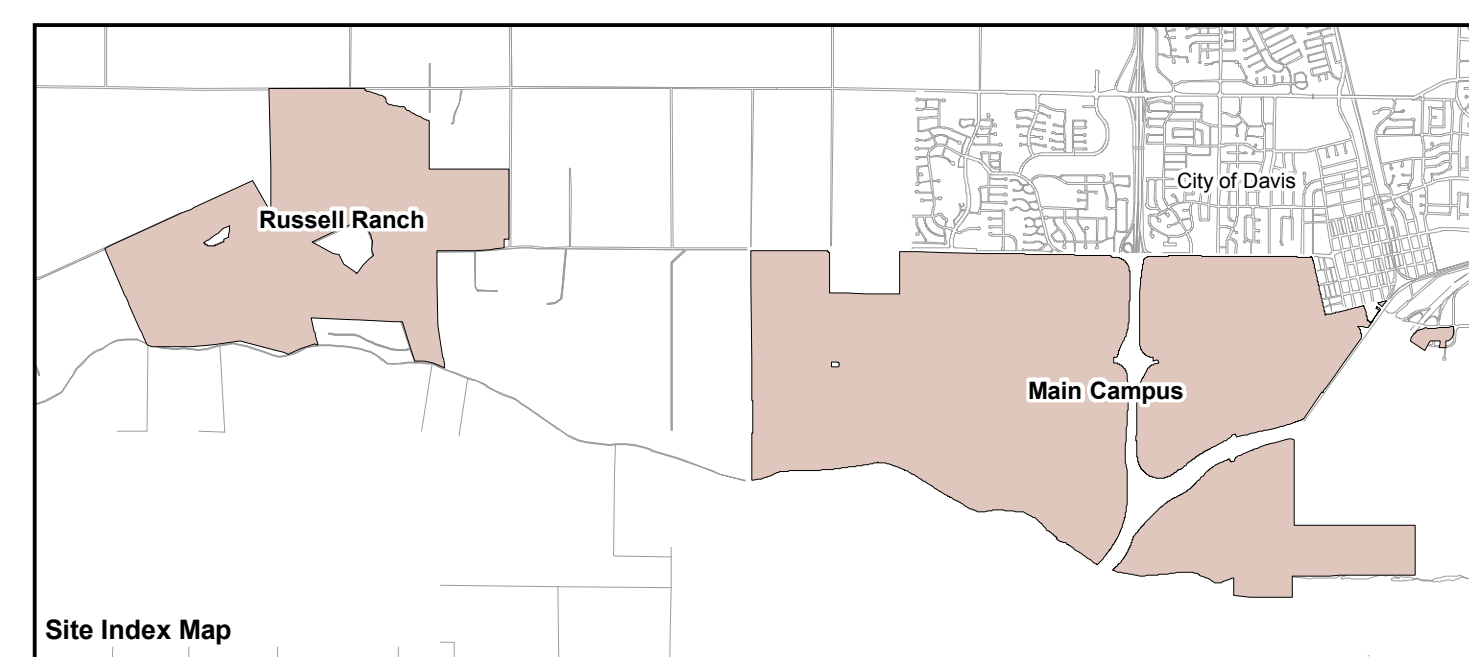
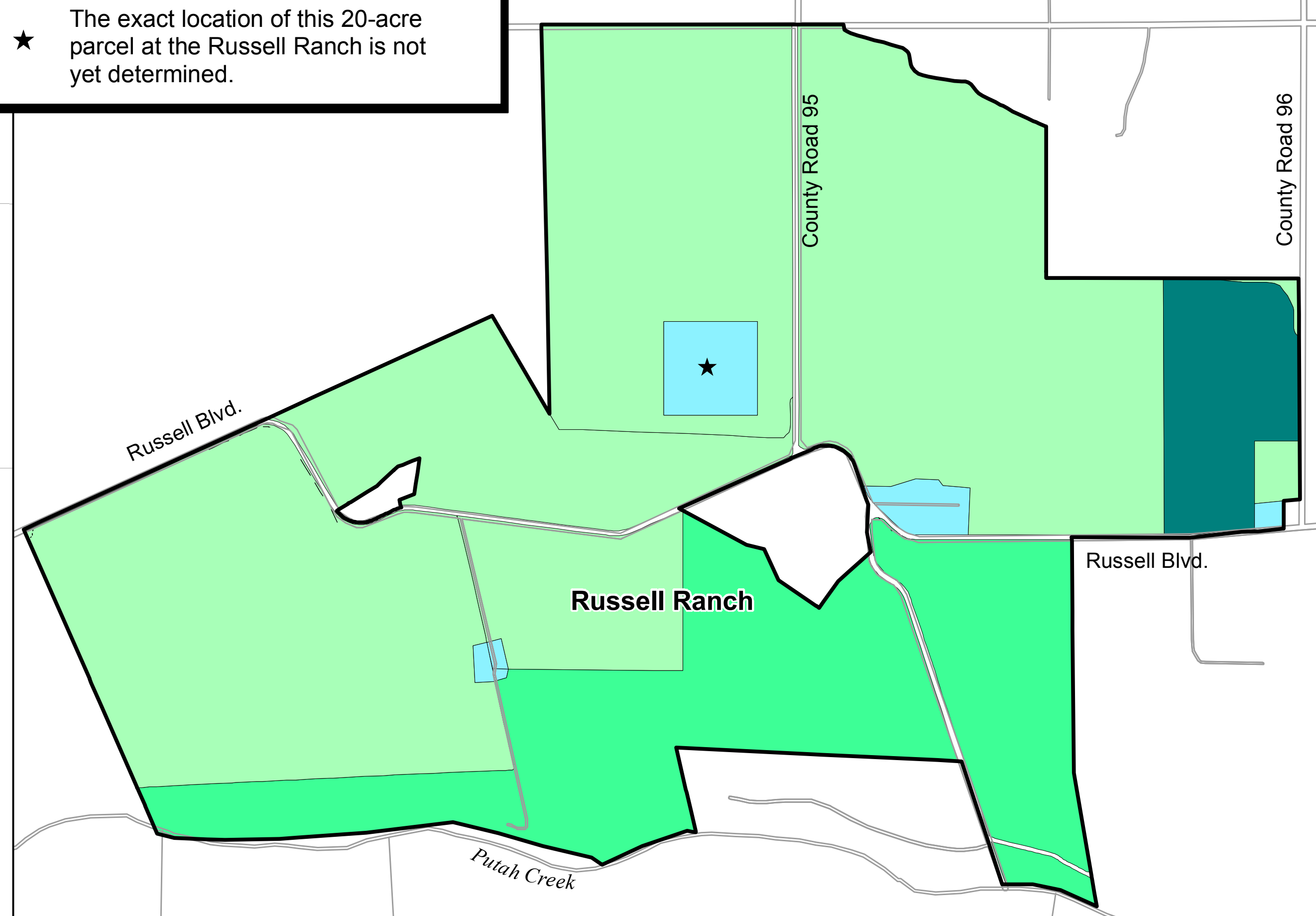
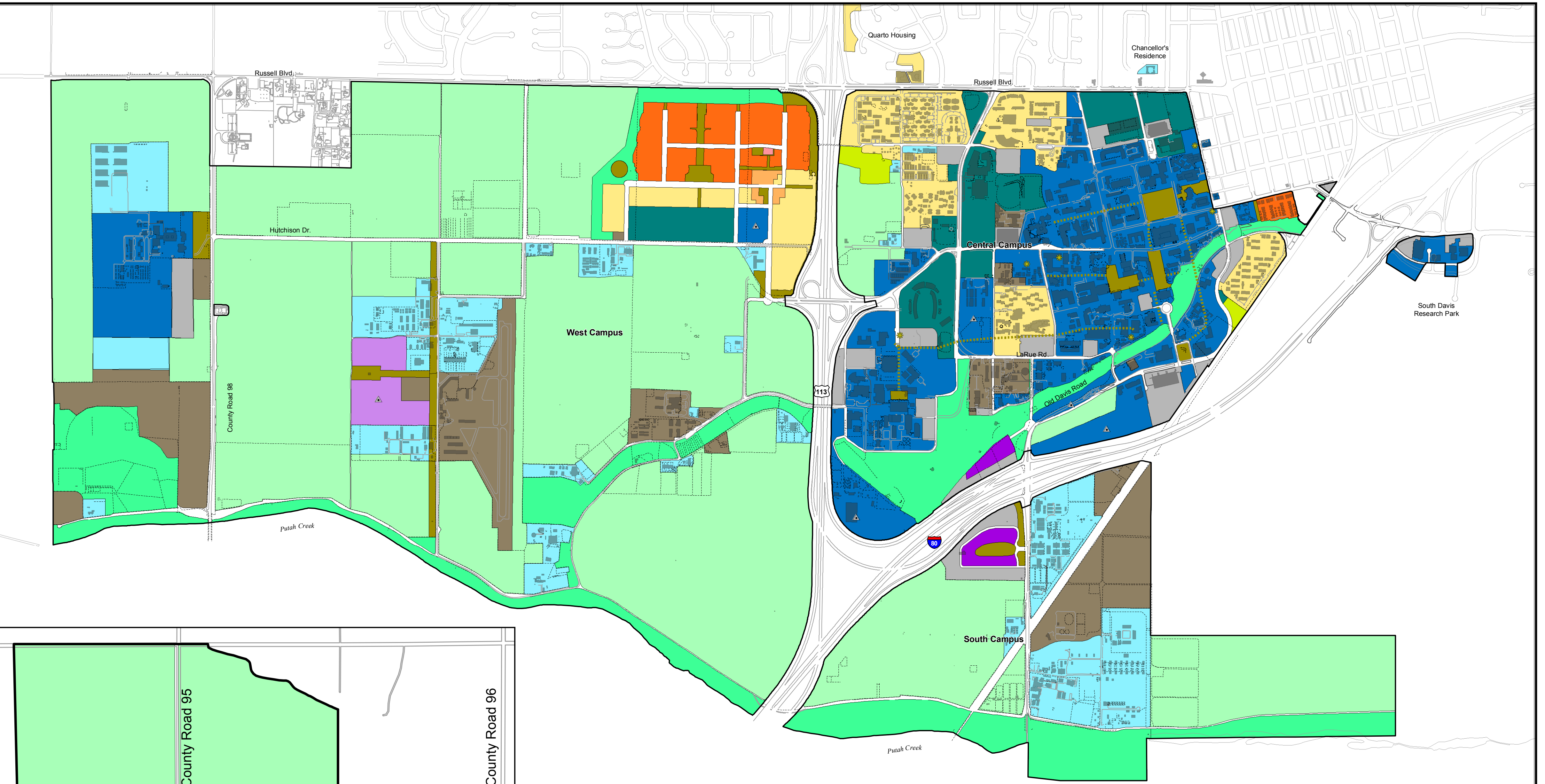


**Legend**

-  Academic/Administrative High Density
-  Academic/Administrative Low Density
-  Community Gardens
-  Elementary School
-  Formal Open Space
-  Garden Walkways
-  Formal Open Space (within other land uses)
-  Faculty/Staff Housing
-  Student Housing
-  Mixed Use Housing
-  Teaching and Research Open Space
-  Parking
-  Parking (within other land uses)
-  PE/ICA/Recreation
-  Research Park High Density
-  Research Park Low Density
-  Support
-  Teaching and Research Fields

★ The exact location of this 20-acre parcel at the Russell Ranch is not yet determined.



North American Datum of 1983 (NAD83).  
California State Plane System, zone 2 in feet.

**2003 LRDP Land Use  
(Through 2015-16)  
Updated November 2006**

**UC DAVIS**  
Office of Resource Management & Planning